





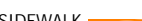


Scale: 1" = 100'

LEGEND	
BIKE LANE 	SHARED USE PATH 
PARKING TO BE REMOVED 	SHARED USE STREET 
	EXISTING CONNECTING PATH 
	FOCUS AREA 
	SIDEWALK 



**Metropolitan Branch Trail
Washington, D.C.**

Draft Trail Options

Prince George's Spur

June, 2004