








Scale: 1" = 100'

LEGEND	
BIKE LANE 	SHARED USE PATH 
PARKING TO BE REMOVED 	SHARED USE STREET 
EXISTING CONNECTING PATH 	FOCUS AREA 
SIDEWALK 	



**Metropolitan Branch Trail**  
**Washington, D.C.**

**Draft Trail Options**  
**Prince George's Spur**  
**June, 2004**