









INTERIM ROUTE
SHARED USE STREET



3RD ST. NW AND NORTH DAKOTA AVE
An interim route can be created on 3rd St. and North Dakota Avenue from Van Buren St. to Blair Rd. This route can be implemented in the near term, using bicycle lanes on 3rd St. and shared use street pavement markings on North Dakota Ave. Signs should also be used to guide trail users.

Scale: 1" = 100'

LEGEND	
BIKE LANE 	SHARED USE PATH 
PARKING TO BE REMOVED 	SHARED USE STREET 
EXISTING CONNECTING PATH 	FOCUS AREA 
SIDEWALKS 	



Metropolitan Branch Trail
Washington, D.C.

Draft Trail Options

Ft. Totten Section

June, 2004